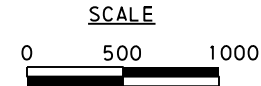
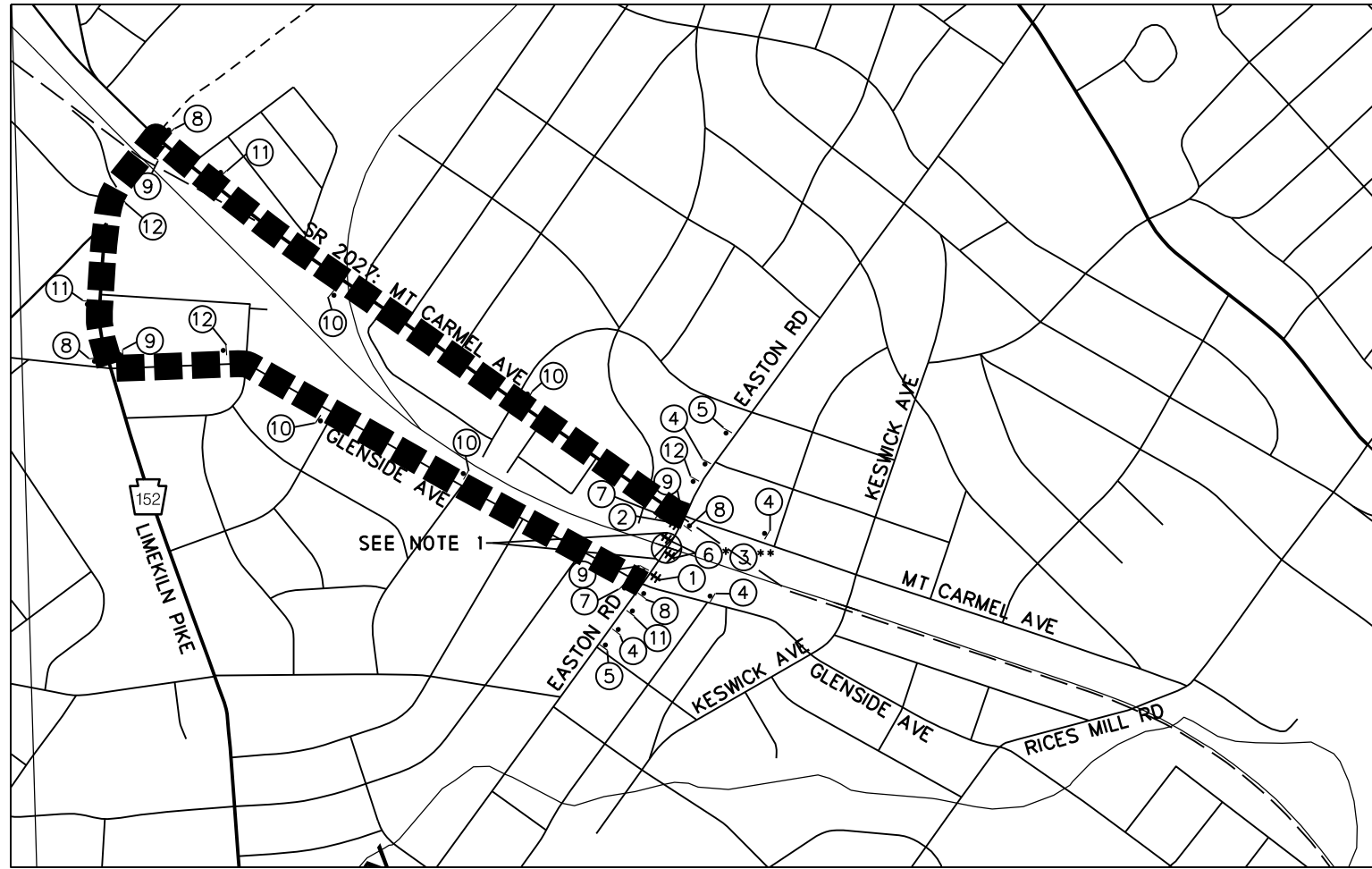



REV	DATE	DESCRIPTION	BY	CHKD	APD

MAINLINE BRIDGE 11.83 GLENSIDE
GENERAL ENGINEERING CONSULTING SERVICES
BRIDGE INSPECTION
ROADWAY
DETOUR FOR ROAD CLOSURE

SCALE:	SCALE FACTOR:
AS NOTED	1:1
DATE:	DRAWN BY:
5/1/2022	CJS
WORK ORDER NO.:	CHECKED BY:
GEC-21D	XXX
SHEET NUMBER:	
R001	
DWG. NO.:	OF
R001	R00X
SHT. NO.:	OF
1	X
ARCHIVE NO.:	
COMPUTER FILE NO.:	REV. NO.:
21D-R001	



■ EASTON RD DETOUR ROUTE (1.6 MILES)

LEGEND

- ① SIGN GROUP NUMBER
- ⊕ TYPE III BARRICADE
- SIGN
- ▨ WORK AREA



R11-4
60" x 30"
M4-10L
48" x 18"

①



W20-2
W30-1-6
36" x 36"

④



M4-8A
24" x 18"

⑦



M4-9SL
30" x 24"

⑪



R11-4
60" x 30"
M4-10R
48" x 18"

②



W20-3
W30-1-6
36" x 36"

⑤



M4-9L
30" x 24"

⑧



M4-9SR
30" x 24"

⑫



R11-2
48" x 30"

③



W23-101
96" x 48"

⑥*



M4-9R
30" x 24"

⑨



M4-9S
30" x 24"

⑩

* PLACE SIGN ONE WEEK PRIOR TO CLOSURE AND REMOVE SIGN ON THE DATE OF INSPECTION

** PLACE SUFFICIENT TYPE III BARRICADES TO ENTIRELY CLOSE OFF ROADWAY.

NOTES:

1. MAINTAIN PEDESTRIAN ACCESS TO STAIRS TO TRAIN PLATFORM.
2. MAINTAIN ACCESS TO ALL BUSINESSES FOR THE ENTIRE DURATION OF THE DETOUR.

TRAFFIC CONTROL PLAN
EASTON ROAD
BRIDGE INSPECTION